

County Service Area #1

Tulare County Service Area #1

(as of 3/1/2007)

- District (No adopted SOI)
- Zones of Benefit
- County



Created by Tulare County LAFCO

KERN COUNTY

FRESNO COUNTY

KINGS COUNTY

TULARE

VISALIA

FARMERSVILLE

EXETER

Tooleville

Toneyville

El Rancho

LINDSAY

PORTERVILLE

WOODLAKE

CSA #2

Lindcove

DINUBA

Delft Colony

CA-201

CA-99

CA-198

CA-63

CA-201

CA-216

CA-245

CA-65

CA-137

CA-190

CA-99

CA-43

CA-95


CA-245

CA-199

CA-190


County Service Area #1 Zones of Benefit

(as of 3/1/2007)

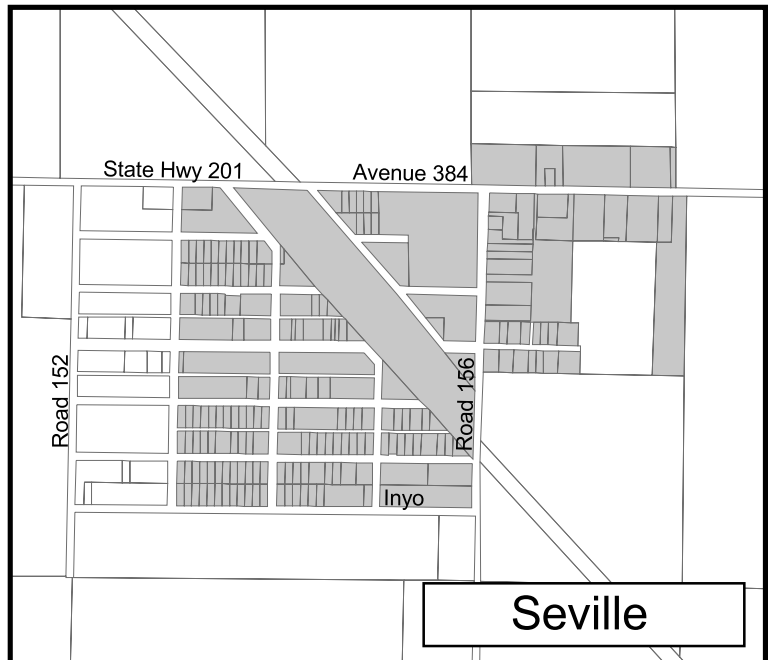
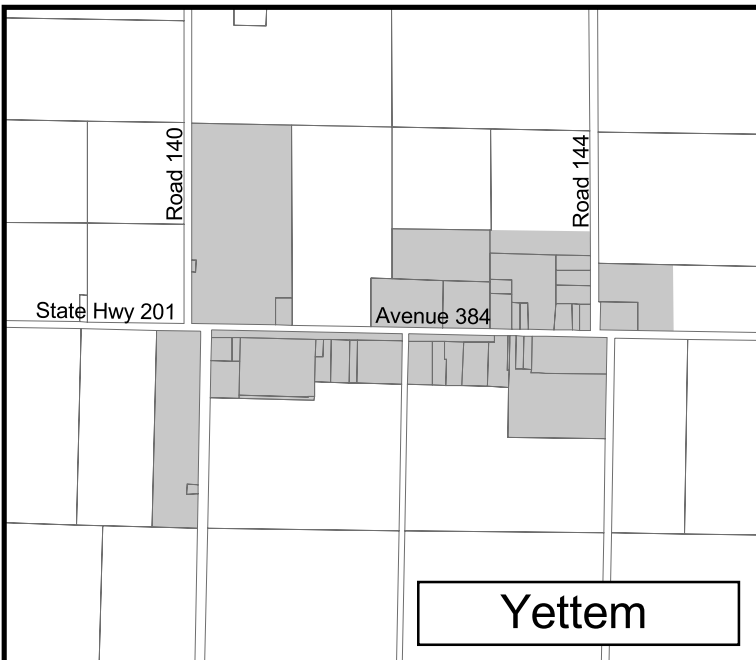
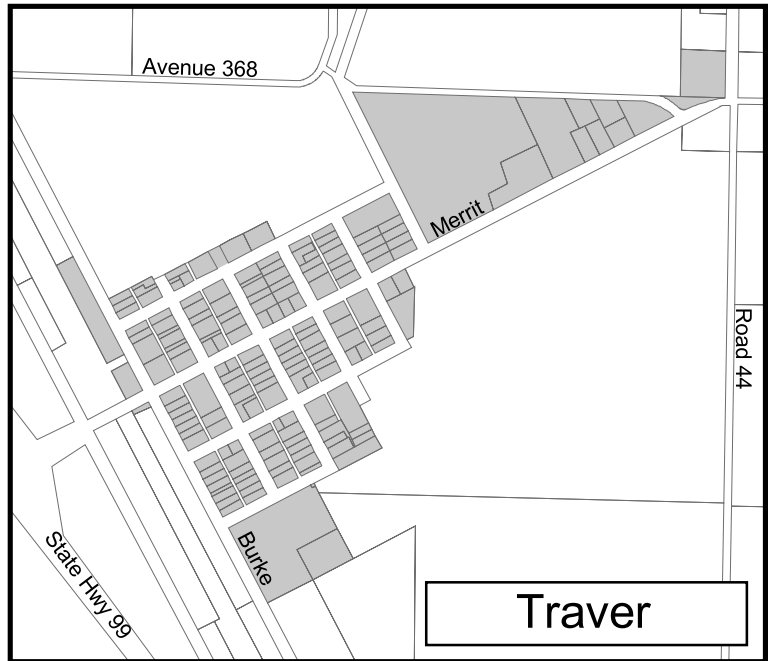
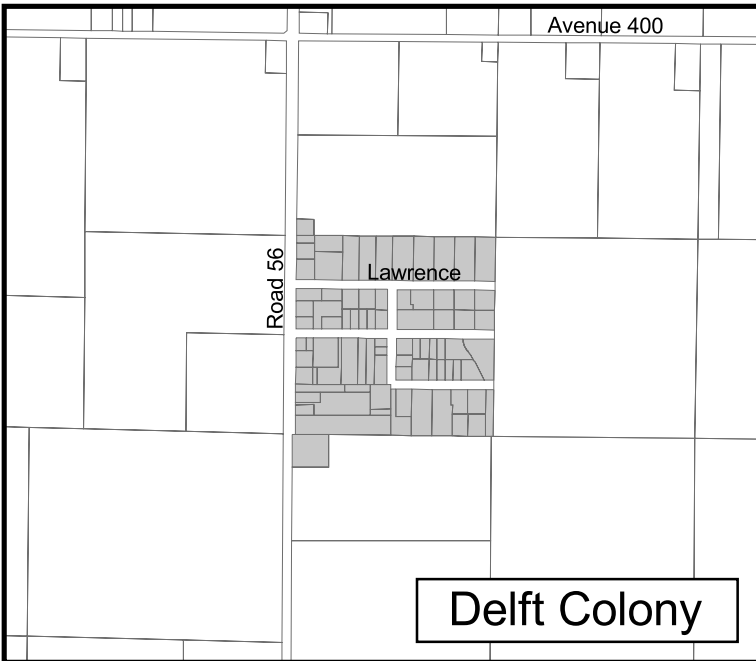
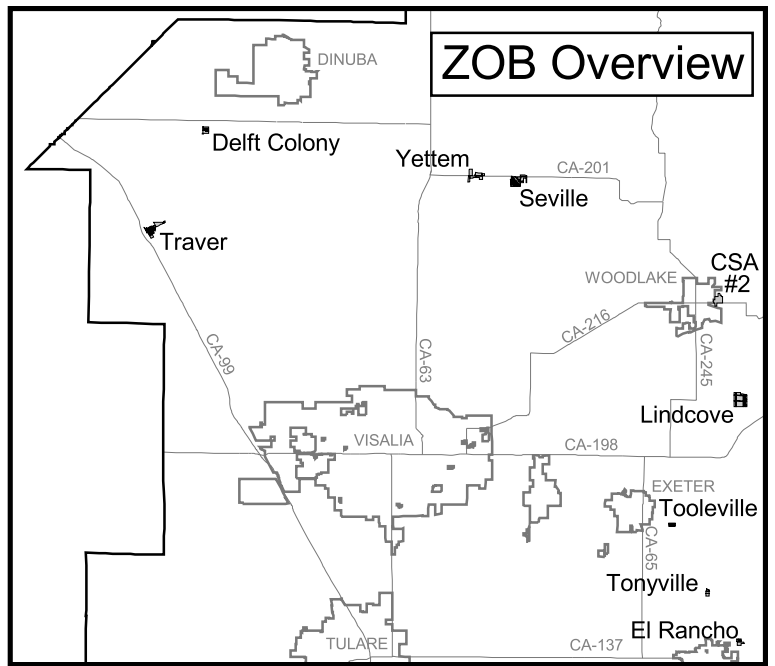
 Zone of Benefit

 Parcels

0 1000 2000 Feet


 (Scale for ZOB inset maps)

Created by Tulare County LAFCO



County Service Area #1 Zones of Benefit

(as of 3/1/2007)

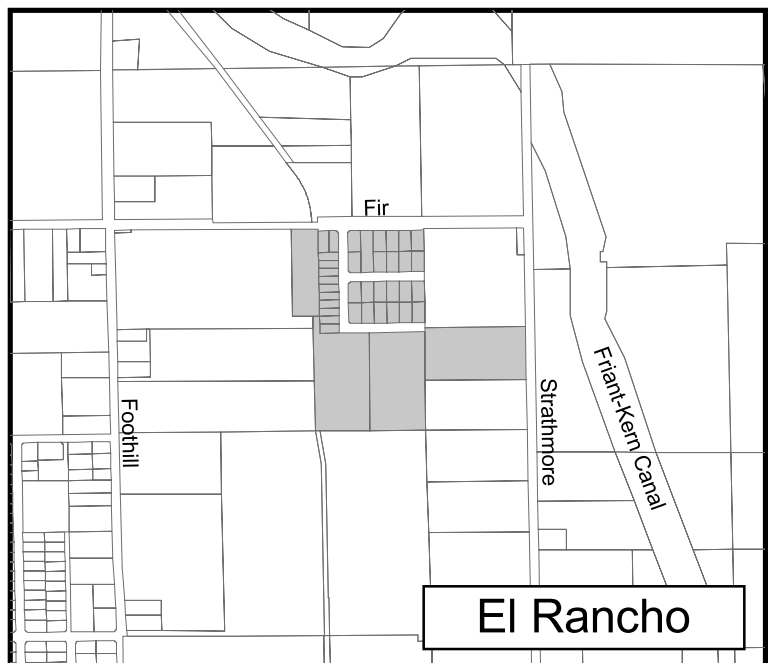
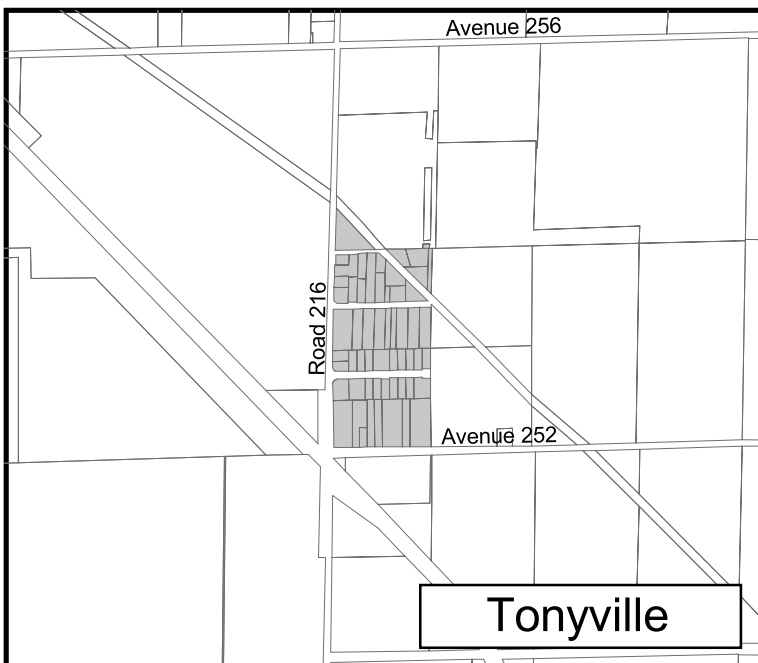
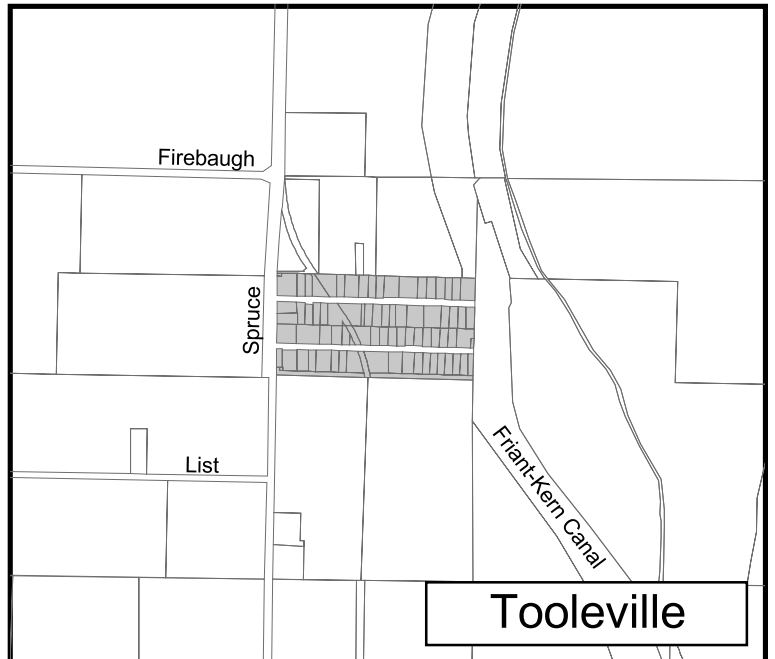
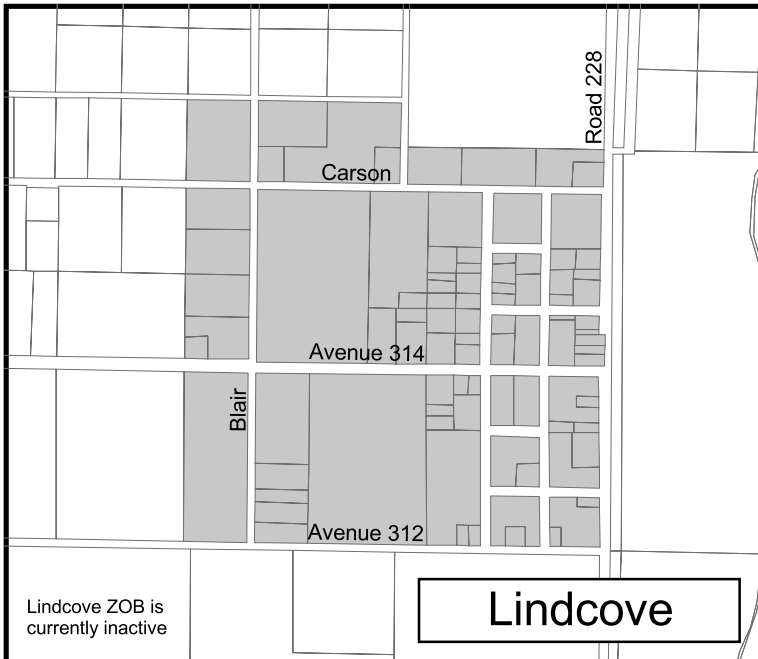
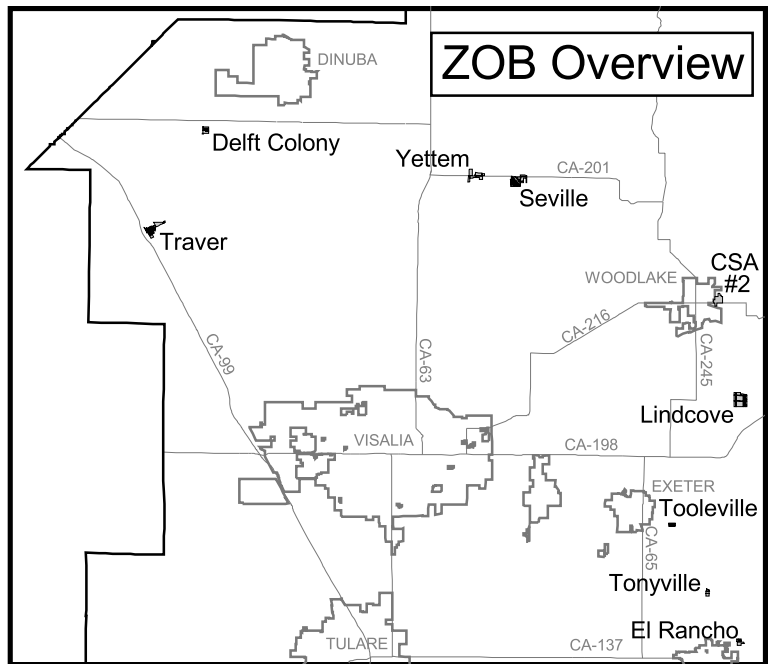
 Zone of Benefit

 Parcels

0 1000 2000 Feet




Created by Tulare County LAFCO

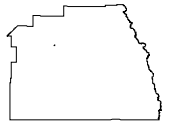
(Scale for ZOB
inset maps)



County Service Area #2 (Wells Tract)

(as of 3/1/2007)

-  District
-  No Sphere
-  Parcels



0 1000 2000 Feet



Created by Tulare County LAFCO

